

**PROGRAMMATIC AGREEMENT
AMONG
28th BOMB WING, ELLSWORTH AIR FORCE BASE,
THE STATE HISTORIC PRESERVATION OFFICES OF
MONTANA, NORTH DAKOTA, SOUTH DAKOTA AND WYOMING,
AND
THE ADVISORY COUNCIL ON HISTORIC PRESERVATION
REGARDING THE PROPOSED DEVELOPMENT, IMPLEMENTATION AND OPERATION
OF THE POWDER RIVER TRAINING COMPLEX**

WHEREAS, the United States Air Force (AF), represented by the 28th Bomb Wing (hereafter “the 28 BW”), operates and maintains Ellsworth Air Force Base (EAFB), South Dakota, and

WHEREAS, the 28 BW is responsible for identifying and managing historic properties at EAFB and identifying and considering effects to historic properties in areas used by the base for training, pursuant to Section 106 of the National Historic Preservation Act (NHPA) (16 USC §470f) and its implementing regulation, 36 CFR Part 800 (hereafter jointly referred to as “Section 106”); and

WHEREAS, the 28 BW proposes to establish the Powder River Training Complex (PRTC) to provide suitable and realistic training for military aircrews of multiple B-1 and B-52 squadrons assigned primarily to EAFB and Minot AFB, North Dakota. It would restructure and reconfigure the existing Powder River Military Operations Areas (MOAs) and associated Air Traffic Control Assigned Airspaces (ATCAAs) and add airspaces to become the PRTC. The establishment, development, and operation of the PRTC (also referred to in this document as “the undertaking”) would overlay about 35,000 square miles or 22.5 million acres in South Dakota, North Dakota, Montana, and Wyoming (Attachment 1), the lands beneath the PRTC airspace constituting the area of potential effect to historic properties; and

WHEREAS, the PRTC would designate the following training areas: Powder River (PR)-1A through 1D, PR-2, PR-3, PR-4 MOA/ATCAA; GAP A, B, and C MOA/ATCAA; and Gateway East and West MOA/ATCAA, as depicted in Attachments 1 and 2; and

WHEREAS, the PRTC would not require construction or other ground disturbance within the complex or at the using installations; supersonic flights for both fighter and bomber aircraft within the PRTC would occur only during Large Force Exercises (LFEs) which could be held quarterly but total no more than ten (10) days per year; an altitude of 10,000 feet above ground level (AGL) is proposed as the supersonic floor for all fighter aircraft during LFEs and 20,000 feet above mean sea level (MSL) is proposed as the floor for B-1 supersonic flight during LFEs; chaff bundles and flares would be employed throughout the PRTC airspace for countermeasures training with flares being used only at or above 2,000 feet AGL and only if conditions are suitable; and

WHEREAS, some 240 National Register of Historic Places (NRHP) listed properties are located beneath the PRTC airspace, including several National Historic Landmarks (NHLs) and Monuments (Attachment 3), as well as hundreds of recorded and unrecorded NRHP eligible archaeological sites, ghost towns, historic ranches, cultural landscapes, and places of traditional, religious, and cultural importance; and

WHEREAS, 28 BW has determined that the undertaking may have potential adverse effects that cannot be identified or anticipated today, that the potential exists for discovery of new historic properties in the PRTC and for changes in how such properties are understood and appreciated; and

WHEREAS, the AF and the Federal Aviation Administration (FAA), Central Service Center agree that, pursuant to 36 CFR §800.2(a)(2), the AF is hereby designated as the lead federal agency for purposes of compliance with Section 106 for the PRTC undertaking and the FAA is an invited signatory to this programmatic agreement (hereafter “PA”); and

WHEREAS, the AF is the lead agency and the FAA is a cooperating agency under the National Environmental Policy Act (NEPA) for development of the Environmental Impact Statement (EIS) for the PRTC proposal; and

WHEREAS, pursuant to 36 CFR §800.10(b) and 36 CFR §800.6(a)(1)(iii), the 28 BW has requested and received the participation of the Advisory Council on Historic Preservation (ACHP) in consultations leading to the development of this PA and to become a signatory to this PA; and

WHEREAS, the 28 BW has consulted with the State Historic Preservation Officers (hereafter "SHPOs") of Montana, North Dakota, South Dakota, and Wyoming to identify historic properties on lands within said states under the PRTC, and to discuss potential adverse effects from the proposed undertaking, and

WHEREAS, the 28 BW has consulted with the National Park Service (NPS) to identify historic properties on lands managed by it under the PRTC, and to assess adverse effects from overflights associated with the undertaking; and

WHEREAS, the 28 BW recognizes the additional requirements, per 36 CFR §800.10, for NHLs and specifically for Bear Butte, Frawley Historic Ranch, Deadwood Historic District, Deer Medicine Rocks, Wolf Mountains Battlefield/Where Big Crow Walked Back and Forth NHL, and Rosebud Battlefield which are situated on lands under or immediately adjacent to the existing training airspace of PRTC, and that the 28 BW requested and confirmed participation of the NPS and the ACHP in this consultation; and

WHEREAS, the U.S. Air Force Air Combat Command in June 2008 contacted tribes outside the APE that may have traditional cultural and religious affiliations to lands under the PRTC, including Spirit Lake Sioux Tribal Council, the Fort Peck Tribal Executive Board, the Fort Belknap Community Council, the Confederated Salish and Kootenai Tribe, the Oglala Sioux Tribal Council, the Arapaho Business Council, the Rosebud Sioux Tribe, the Eastern Shoshone Tribal Council, the Three Affiliated Tribes Business Council, the Turtle Mountain Tribal Council, and the Chippewa-Cree Business Committee; and

WHEREAS, the 28 BW consulted on the PRTC proposal since 2008 with the Cheyenne River Sioux Tribe, the Crow Tribe, the Northern Cheyenne Tribe, and the Standing Rock Sioux Tribe (hereafter, "Tribes"), each of which have tribal lands underneath the PRTC where military overflights, but no ground activities, would occur and provided each Tribe opportunities to consult on the development of and to become invited signatories to this PA; and

WHEREAS, the 28 BW has provided the Tribes opportunities to identify historic properties of traditional religious and cultural importance under the PRTC airspace, and on which the 28 BW will continue to consult through its devised continual approach to identify and evaluate properties of religious and cultural significance to Indian tribes in conjunction with the operation of the PRTC; and

WHEREAS, 28 BW solicited the views of the public on the PRTC through public hearings and other means associated with NEPA, in accordance with 36 CFR §§800.2(d)(3) and 800.8(a); and

WHEREAS, the NPS, Intermountain Region, and the Little Bighorn Battlefield National Monument intend to undertake a multi-year acoustic monitoring program and a visitor use study that will survey visitors regarding sounds that a visitor would expect at a national battlefield and investigate particular military aircraft noises and associated annoyance levels as a result of the PRTC;

NOW, THEREFORE, the 28 BW, the FAA, the NPS, the SHPOs, and the ACHP agree that the undertaking shall be implemented in accordance with the following stipulations in order to take into account the effect of the undertaking on historic properties.

STIPULATIONS

I. Avoidance, Minimization, or Mitigation of Adverse Effects to Historic Properties under the PRTC

- A. Great Sioux War Battlefields: Little Bighorn Battlefield National Monument (Monument), Montana
1. 28 BW shall:
 - a) Ensure that all military aircraft, when overflying the area of the Monument indicated on the map in Attachment 4 of this PA:
 - (1) Maintain an altitude of at least 5,000 feet AGL from one (1) hour before to one (1) hour after posted Hours of Operation of Little Bighorn Battlefield National Monument.
 - (2) Consider further restrictions of planned and potential PRTC activities during special events at the Monument.
 - b) Prohibit supersonic operation of aircraft when overflying the Little Bighorn Supersonic Avoidance Area above the area bounded by Powder River 1C, as indicated on the map in Attachment 4.
 - c) Coordinate on plans for multi-year acoustic monitoring in the Monument when requested by the NPS.
 - d) Coordinate on plans for a visitor use study when requested by the NPS.
 2. NPS shall promptly inform the 28 BW of military aircraft overflights of the Monument that are contrary to the stipulations immediately above, within 24 hours of the overflight event.
- B. Great Sioux War Battlefields historic properties in Montana, South Dakota, and North Dakota other than the Monument including, but not limited to, Deer Medicine Rocks and Wolf Mountains Battlefield/Where Big Crow Walked Back and Forth; and archaeological locations containing sensitive rock art throughout the area of potential effect, including the Tongue River Valley, Chalk Butte, and Slim Butte, Montana and North and South Cave Hills, South Dakota
1. 28 BW shall:
 - a) Work cooperatively with other federal and state agencies, tribal governments, and the public to minimize potential adverse effects to historic properties in the PRTC from routine operations or from LFEs.
 - b) Energetically comply with the procedures in Stipulations III through V. The effectiveness of these procedures depends in part on the actions of consulting parties and the public to inform the 28 BW of potential adverse effects from military operations or non-compliance with the requirements of this agreement; see Stipulation IX.B.
 - c) Consult with the relevant consulting parties on appropriate responses, if, as a result of notifications and follow on assessments by the 28 BW, further mitigating actions may be required.

II. Avoidance, Minimization, or Mitigation of Adverse Effects to Historic Properties, Religious Ceremonies, and Important Tribal Events under the PRTC

- A. The 28 BW shall continue to consult with the Tribes on appropriate ways to avoid, minimize, or mitigate adverse effects to historic properties, religious ceremonies, and events important to the Tribes.
1. This includes 28 BW authorizing reasonable temporary or seasonal avoidance areas for training objectives during the following events after consulting with the appropriate Tribe:
 - a) the "Crow Fair" of the Crow Tribe (PR-1A and PR-1C)
 - b) the "4th of July Chiefs Powwow" of the Northern Cheyenne Tribe (PR-1D)
 - c) the "Porcupine Powwow" of the Standing Rock Sioux Tribe (PR-4)
 - d) the "Fair Rodeo and Labor Day Powwow" of the Cheyenne River Tribe (PR-4);
or
 - e) other events, now and in the future as identified by 28 BW in consultation with the Tribes.
 2. Within six (6) months of executing this PA, 28 BW shall appoint a senior-level installation person as a Tribal Liaison to serve as the primary point of contact in facilitation of the government-to-government relationships with the Tribes, and coordinating and directing the 28 BW's participation in joint efforts.
 - a) Until such position is designated, the 28 BW Airspace Manager shall serve as the interim liaison.
 - b) The 28 BW will advise the Tribes within one (1) month of any changes to this liaison position.
 3. 28 BW shall meet with Tribal leaders at least annually to review PRTC-related activities that may affect historic properties of traditional and religious importance to the Tribes.
- B. A Tribe that is an invited signatory to this PA shall:
1. Designate a point of contact (POC) to act as liaison with the 28 BW Tribal Liaison to coordinate and direct tribal participation identified in this PA, and advise the 28 BW in a timely manner of any changes to this position.
 2. Provide appropriate information to the 28 BW regarding historic properties, to include properties of traditional religious and cultural importance, which may be affected by military aircraft training that would occur in the PRTC and adjacent areas, when requested by the 28 BW.
 3. Review and provide comments on draft Air Force plans, programs, and reports for PRTC training and operations, upon request by the 28 BW. Negative replies are requested if no comments will be forthcoming. Planning responsibilities often require 28 BW to set timelines for responses. The 28 BW leadership will consider all comments received within these timelines when making a decision. Responses received after a timeline expires will be considered if practicable.

III. Awareness Training for Military Trainers and Aircrews Operating in the PRTC

A. 28 BW shall:

1. Prepare, within three (3) months of executing this PA, a comprehensive in-brief presentation covering current operating procedures, to include cultural sensitivities and mitigation procedures for flying units preparing to train in the PRTC airspace prior to their training within the PRTC.
 - a) Ensure all military aircrews participating in the LFEs be certified by their Unit Commander that they have received this comprehensive in-brief.
 - b) Include a summary of all training provided in the annual report in accordance with Stipulation VII.
2. Host an annual Cultural Awareness class for military aircrews to ensure tribal, SHPO, and federal agency cultural concerns are communicated properly.
 - a) Invite each Tribe, SHPO, and federal agency that has signed this PA to produce and present at the Cultural Awareness classes and offer travel and per diem expenses.
 - b) Include summaries of recent classes in the annual and five year updates of the EAFB Integrated Cultural Resources Management Plan (ICRMP).

IV. Avoidance Protocol

- A. Within six (6) months of executing this PA, 28 BW shall develop and implement a program to accept requests from consulting parties to avoid training in portions of the PRTC.
- B. The 28 BW shall consider requests from consulting parties to avoid using portions of the PRTC, said requests to include dates and approximate locations, preferably with coordinates, that should be avoided, no later than seven (7) to ten (10) days prior to the date of avoidance being sought.

V. Supersonic/Large Force Exercise (LFE) Notification

The 28 BW shall notify consulting parties fifteen (15) days prior to the use of supersonic operations and an LFE. Supersonic operations will take place only during LFEs, which occur at a maximum of ten days a year.

VI. Integrated Cultural Resource Management Plan (ICRMP) Revision

The 28 BW shall incorporate the activities mandated by the stipulations of this agreement into the procedures, goals, and objectives of the base ICRMP, to be completed by the date of its next five year update, estimated to be 2016. The 28BW shall provide draft, updated versions of the ICRMP to the parties to this PA. These parties may review and comment on the ICRMP and/or provide additional relevant information relevant to PRTC operations and historic properties as they deem appropriate.

VII. Monitoring and Reporting

- A. On March 1, starting in 2015, the 28 BW shall send a request to consulting parties, except the ACHP, for information pertaining to any additional historic properties or adverse effects identified during the previous operational year of the PRTC by that consulting party.
- B. Each May 1, starting in 2015, the BW shall provide all consulting parties, except for the ACHP, a summary report detailing the following:

- 1) the number of training exercises completed;
- 2) any scheduling changes proposed for military training in the PRTC;
- 3) any problems encountered with implementing the terms of this agreement;
- 4) any disputes or objections received as appropriate;
- 5) a summary of newly identified properties;
- 6) a summary of newly identified adverse effects; and
- 7) a meeting date to discuss the contents of the summary report.

VIII. Confidentiality

- A. Consistent with Section 304 of the NHPA, 36 CFR §800.11(c), the Archaeological Resources Protection Act (ARPA), and other applicable laws, 28 BW, after consultation with the Secretary of the Interior, shall withhold from public disclosure information about the location, character, or ownership of a historic property when disclosure may cause significant invasion of privacy, risk harm to a historic property, or impede the use of a traditional religious site by practitioners.
 1. Access to sensitive data, as defined in Section 304 of the NHPA, will be limited within 28 BW to individuals designated by the Wing Commander.
 2. Requests from parties external to this agreement for access to sensitive data on PRTC related historic and traditional properties held by the AF shall be considered jointly by 28 BW, SHPO/THPO, Tribes, and NPS as appropriate.
- B. All parties shall attempt to resolve disputes regarding access to sensitive data in a timely manner, not to exceed sixty (60) days. If a dispute regarding access to sensitive data cannot be resolved, 28 BW shall defer to the facility manager of public buildings, the land manager on public lands, the tribe on tribal lands, or in the case of privately owned lands, to the SHPO.

IX. Air Force Claims Program/Post Review Discovery

- A. The 28 BW, through its Public Affairs Office, shall, in the event of damages, injuries, or complaints associated with military operations in the PRTC, accept descriptive documentation and facilitate processing to the Air Force claims program. Contact the Public Affairs Office at (605) 385-5056 between 8:00 am and 5:00 pm, Monday through Friday, or via email at 28.bw.public.affairs@ellisworth.af.mil. The Public Affairs Office will immediately notify the Office of the Staff Judge Advocate of any potential claims. The Public Affairs Office shall maintain documentation of such reports and actions taken by the Air Force in response. This documentation will be summarized in a report and made available to the consulting parties annually, beginning one year after execution of this PA.
- B. In the event of the 28 BW becoming aware of a discovery within the PRTC APE of damage to historic properties as a result of PRTC operations, the discovery of previously unidentified adverse effects, or of non-compliance with the terms of this agreement by any consulting party, the 28 BW shall notify the appropriate SHPO/Tribe within 72 hours, providing a brief but detailed report. The 28 BW, after consultation with the appropriate SHPO/Tribe, will determine the appropriate response to any such discovery.

X. Duration

- A. This PA will be valid for five (5) years from the date of execution.

- B. At the conclusion of five (5) years from the date of execution, the signatories and invited signatories to the PA may carry out a review of the PA in order to determine if revisions to the PA are needed and to determine if the PA may continue for an additional five (5) years. If the signatories and invited signatories agree to the extension, the agreement will be documented in an amendment to this PA which will be signed by the signatories and invited signatories in accordance with Stipulation XIII.

XI. Compliance with the Anti-Deficiency Act

Any requirement established by the PA for the expenditure of Department of the Air Force funds by the 28 BW shall be subject to the availability of appropriated funds, and no provision here in shall be interpreted to require obligation or payment of funds in violation of the Anti-Deficiency Act (31 USC 1341). In the event that the 28 BW is unable to carry out one or more terms of this agreement due to the provisions of the Anti-Deficiency Act, the 28 BW shall advise the parties to this PA, and shall otherwise comply with pertinent requirements of this PA as appropriate.

XII. Dispute Resolution

Should any signatory or invited signatory to this PA object at any time to any actions proposed or the manner in which the terms of this PA are implemented, the 28 BW shall consult with such party to resolve the objection. If the 28 BW determines that such objection cannot be resolved, the 28 BW will:

- A. Forward all documentation relevant to the dispute, including the 28 BW's proposed resolution, to the ACHP. The ACHP shall provide the 28 BW with its advice on the resolution of the objection within thirty (30) calendar days of receiving adequate documentation. Prior to reaching a final decision on the dispute, the 28 BW shall prepare a written response that takes into account any timely advice or comments regarding the dispute from the ACHP, signatories and consulting parties, and provide them with a copy of this written response. The 28 BW will then proceed according to its final decision.
- B. If the ACHP does not provide its advice regarding the dispute within the thirty (30) day time period, the 28 BW may make a final decision on the dispute and proceed accordingly. Prior to reaching such a final decision, the 28 BW shall prepare a written response that takes into account any timely comments regarding the dispute from the signatories and consulting parties to the PA, and provide them and the ACHP with a copy of such written response.
- C. The 28 BW's responsibility to carry out all other actions subject to the terms of this PA that are not the subject of the dispute remain unchanged.

XIII. Amendments

- A. Any signatory to this Agreement may request that it be amended or modified. Any resulting amendments or addenda shall be developed and executed in the same manner as this original PA.
- B. The amendment or addenda will become effective on the date a copy is signed by all signatories and is filed with the ACHP.

XIV. Termination

- A. If any signatory to this PA determines that its terms will not or cannot be carried out, that party shall immediately consult with the other parties to attempt to develop an amendment per Stipulation XIII above. If within (30) calendar days (or another time period agreed to by all signatories) an amendment cannot be reached, any signatory may withdraw from the PA upon written notification to the other signatories. Withdrawal by a SHPO or Tribe will terminate this PA only with respect to matters within the jurisdiction of that SHPO or Tribe.

- B. If any signatory withdraws from this PA, the remaining signatories shall consult and determine whether the PA shall continue in force with respect to matters within their jurisdiction. If said parties determine that the PA shall be terminated, the 28 BW must, as soon as practicable, either (a) execute a Memorandum of Agreement pursuant to 36 CFR §800.6, (b) execute a revised PA pursuant to 36 CFR §800.14(b)(3), or (c) request, take into account, and respond to the comments of the ACHP under 36 CFR §800.7. The 28 BW shall notify the signatories as to the course of action it will pursue. The parties agree that all flying activities and measures in this PA to resolve adverse effects will continue in effect while 28 BW implements its decision.

XV. Signatories


- A. This PA shall be executed in counterpart, with a separate page for each signatory and invited signatory, and when combined will constitute the whole agreement. 28 BW shall ensure that each party is provided with a fully executed copy. This PA will become effective regarding historic properties in Montana, North Dakota, South Dakota, and Wyoming on the date of the last signature by 28 BW, the SHPO for each of those states, and the ACHP.
- B. Additional federal agencies or federally recognized tribes may be included in this PA as an invited signatory without its amendment if 28 BW notifies the current signatories and invited signatories in writing of the proposal and there is no objection from the current signatories or invited signatories within thirty (30) days of 28 BW's written notice. If no response is received within thirty (30) days, 28 BW may assume concurrence with the addition of the federal agency or federally recognized tribe to this PA. 28 BW shall ensure that each consulting party is provided with an updated copy of the PA.
- C. If the Cheyenne River Sioux Tribe, the Crow Tribe, the Northern Cheyenne Tribe, or the Standing Rock Sioux Tribe chooses to sign this PA as an invited signatory after the execution of the PA, it may do so without an amendment to the PA if 28 BW notifies the current signatories and invited signatories in writing of the proposal. 28 BW shall ensure that each consulting party is provided with an updated copy of the PA.

EXECUTION of this PA and implementation of its terms evidence that the 28 BW has taken into account the effects of the PRTC undertaking on historic properties and afforded the ACHP an opportunity to comment.

**PROGRAMMATIC AGREEMENT
AMONG
28th BOMB WING, ELLSWORTH AIR FORCE BASE,
THE STATE HISTORIC PRESERVATION OFFICES OF
MONTANA, NORTH DAKOTA, SOUTH DAKOTA AND WYOMING,
AND
THE ADVISORY COUNCIL ON HISTORIC PRESERVATION
REGARDING THE PROPOSED DEVELOPMENT, IMPLEMENTATION AND OPERATION
OF THE POWDER RIVER TRAINING COMPLEX**

SIGNATORY

28 BW, UNITED STATES AIR FORCE

By: 
KEVIN B. KENNEDY, COL, USAF
Commander, 28 Bomb Wing

Date: 

**PROGRAMMATIC AGREEMENT
AMONG
28th BOMB WING, ELLSWORTH AIR FORCE BASE,
THE STATE HISTORIC PRESERVATION OFFICES OF
MONTANA, NORTH DAKOTA, SOUTH DAKOTA AND WYOMING,
AND
THE ADVISORY COUNCIL ON HISTORIC PRESERVATION
REGARDING THE PROPOSED DEVELOPMENT, IMPLEMENTATION AND OPERATION
OF THE POWDER RIVER TRAINING COMPLEX**

SIGNATORY

ADVISORY COUNCIL ON HISTORIC PRESERVATION

By: John M. Fowler
JOHN M. FOWLER

Date: 9/4/14

**PROGRAMMATIC AGREEMENT
AMONG
28th BOMB WING, ELLSWORTH AIR FORCE BASE,
THE STATE HISTORIC PRESERVATION OFFICES OF
MONTANA, NORTH DAKOTA, SOUTH DAKOTA AND WYOMING,
AND
THE ADVISORY COUNCIL ON HISTORIC PRESERVATION
REGARDING THE PROPOSED DEVELOPMENT, IMPLEMENTATION AND OPERATION
OF THE POWDER RIVER TRAINING COMPLEX**

SIGNATORY

MONTANA STATE HISTORIC PRESERVATION OFFICE


By:  _____
MARK BAUMLER
State Historic Preservation Officer

Date: 

PROGRAMMATIC AGREEMENT
AMONG
28th BOMB WING, ELLSWORTH AIR FORCE BASE,
THE STATE HISTORIC PRESERVATION OFFICES OF
MONTANA, NORTH DAKOTA, SOUTH DAKOTA AND WYOMING,
AND
THE ADVISORY COUNCIL ON HISTORIC PRESERVATION
REGARDING THE PROPOSED DEVELOPMENT, IMPLEMENTATION AND OPERATION
OF THE POWDER RIVER TRAINING COMPLEX

SIGNATORY

NORTH DAKOTA STATE HISTORIC PRESERVATION OFFICE

By:  Date: 8-4-14
MERLIN E. PAAVERUD, Jr.
State Historic Preservation Officer

**PROGRAMMATIC AGREEMENT
AMONG
28th BOMB WING, ELLSWORTH AIR FORCE BASE,
THE STATE HISTORIC PRESERVATION OFFICES OF
MONTANA, NORTH DAKOTA, SOUTH DAKOTA AND WYOMING,
AND
THE ADVISORY COUNCIL ON HISTORIC PRESERVATION
REGARDING THE PROPOSED DEVELOPMENT, IMPLEMENTATION AND OPERATION
OF THE POWDER RIVER TRAINING COMPLEX**

SIGNATORY

SOUTH DAKOTA STATE HISTORIC PRESERVATION OFFICE

By: Jay D. Vogt Date: 07-11-2014
JAY D. VOGT
State Historic Preservation Office

**PROGRAMMATIC AGREEMENT
AMONG
28th BOMB WING, ELLSWORTH AIR FORCE BASE,
THE STATE HISTORIC PRESERVATION OFFICES OF
MONTANA, NORTH DAKOTA, SOUTH DAKOTA AND WYOMING,
AND
THE ADVISORY COUNCIL ON HISTORIC PRESERVATION
REGARDING THE PROPOSED DEVELOPMENT, IMPLEMENTATION AND
OPERATION
OF THE POWDER RIVER TRAINING COMPLEX**

- A. Entirety of Agreement. This PA, consisting of thirty (30) pages, represents the entire and integrated agreement between the parties and supersedes all prior negotiations, representations and agreements, whether written or oral, regarding compliance with Section 106 of the National Historic Preservation Act for those aspects of the Proposed Development, Implementation and Operation of the Powder River Training Complex throughout the visual APE that will or may have adverse effects on the settings of historic properties.
- B. Prior Approval. This PA shall not be binding upon any party unless this PA has been reduced to writing before performance begins as described under the terms of this PA, and unless the PA is approved as to form by the Attorney General or his representative.
- C. Severability. Should any portion of this PA be judicially determined to be illegal or unenforceable, the remainder of the PA shall continue in full force and effect, and any party may renegotiate the terms affected by the severance.
- D. Sovereign Immunity. The State of Wyoming and the WYSHPO do not waive their sovereign or governmental immunity by entering into this PA and each fully retains all immunities and defenses provided by law with respect to any action based on or occurring as a result of the PA.

SIGNATORY FOR THE AIR FORCE
28 BW, UNITED STATES AIR FORCE

By: 
KEVIN B. KENNEDY, COL, USAF
Commander, 28th Bomb Wing

Date: 31 July 2014

SIGNATORIES FOR THE STATE OF WYOMING
WYOMING STATE HISTORIC PRESERVATION OFFICE

By: 
MARY HOPKINS
State Historic Preservation Officer

Date: 8/20/14

WYOMING ATTORNEY GENERAL


By: 
Steve Caton # 118476

Date: 8-19-14

**PROGRAMMATIC AGREEMENT
AMONG
28th BOMB WING, ELLSWORTH AIR FORCE BASE,
THE STATE HISTORIC PRESERVATION OFFICES OF
MONTANA, NORTH DAKOTA, SOUTH DAKOTA AND WYOMING,
AND
THE ADVISORY COUNCIL ON HISTORIC PRESERVATION
REGARDING THE PROPOSED DEVELOPMENT, IMPLEMENTATION AND OPERATION
OF THE POWDER RIVER TRAINING COMPLEX**

INVITED SIGNATORY

FEDERAL AVIATION ADMINISTRATION

By:  _____ Date: 7-22-2014 _____
KENT M. WHEELER
Manager
Operations Support Group
ATO Central Service Center, AJV-C2

**PROGRAMMATIC AGREEMENT
AMONG
28th BOMB WING, ELLSWORTH AIR FORCE BASE,
THE STATE HISTORIC PRESERVATION OFFICES OF
MONTANA, NORTH DAKOTA, SOUTH DAKOTA AND WYOMING,
AND
THE ADVISORY COUNCIL ON HISTORIC PRESERVATION
REGARDING THE PROPOSED DEVELOPMENT, IMPLEMENTATION AND OPERATION
OF THE POWDER RIVER TRAINING COMPLEX**

INVITED SIGNATORY

NATIONAL PARK SERVICE

By: _____

SUE E. MASICA

Director, Intermountain Region

Date: _____

8/5/14

**PROGRAMMATIC AGREEMENT
AMONG
28th BOMB WING, ELLSWORTH AIR FORCE BASE,
THE STATE HISTORIC PRESERVATION OFFICES OF
MONTANA, NORTH DAKOTA, SOUTH DAKOTA AND WYOMING,
AND
THE ADVISORY COUNCIL ON HISTORIC PRESERVATION
REGARDING THE PROPOSED DEVELOPMENT, IMPLEMENTATION AND OPERATION
OF THE POWDER RIVER TRAINING COMPLEX**

INVITED SIGNATORY

CHEYENNE RIVER SIOUX TRIBE


By: _____ Date: _____
Name
Title

PROGRAMMATIC AGREEMENT
AMONG
28th BOMB WING, ELLSWORTH AIR FORCE BASE,
THE STATE HISTORIC PRESERVATION OFFICES OF
MONTANA, NORTH DAKOTA, SOUTH DAKOTA AND WYOMING,
AND
THE ADVISORY COUNCIL ON HISTORIC PRESERVATION
REGARDING THE PROPOSED DEVELOPMENT, IMPLEMENTATION AND OPERATION
OF THE POWDER RIVER TRAINING COMPLEX

INVITED SIGNATORY

CROW TRIBE

By: _____
Name
Title



Date: 8-28-14

**PROGRAMMATIC AGREEMENT
AMONG
28th BOMB WING, ELLSWORTH AIR FORCE BASE,
THE STATE HISTORIC PRESERVATION OFFICES OF
MONTANA, NORTH DAKOTA, SOUTH DAKOTA AND WYOMING,
AND
THE ADVISORY COUNCIL ON HISTORIC PRESERVATION
REGARDING THE PROPOSED DEVELOPMENT, IMPLEMENTATION AND OPERATION
OF THE POWDER RIVER TRAINING COMPLEX**

INVITED SIGNATORY

NORTHERN CHEYENNE TRIBE

By: _____ Date: _____
Name
Title

**PROGRAMMATIC AGREEMENT
AMONG
28th BOMB WING, ELLSWORTH AIR FORCE BASE,
THE STATE HISTORIC PRESERVATION OFFICES OF
MONTANA, NORTH DAKOTA, SOUTH DAKOTA AND WYOMING,
AND
THE ADVISORY COUNCIL ON HISTORIC PRESERVATION
REGARDING THE PROPOSED DEVELOPMENT, IMPLEMENTATION AND OPERATION
OF THE POWDER RIVER TRAINING COMPLEX**

INVITED SIGNATORY

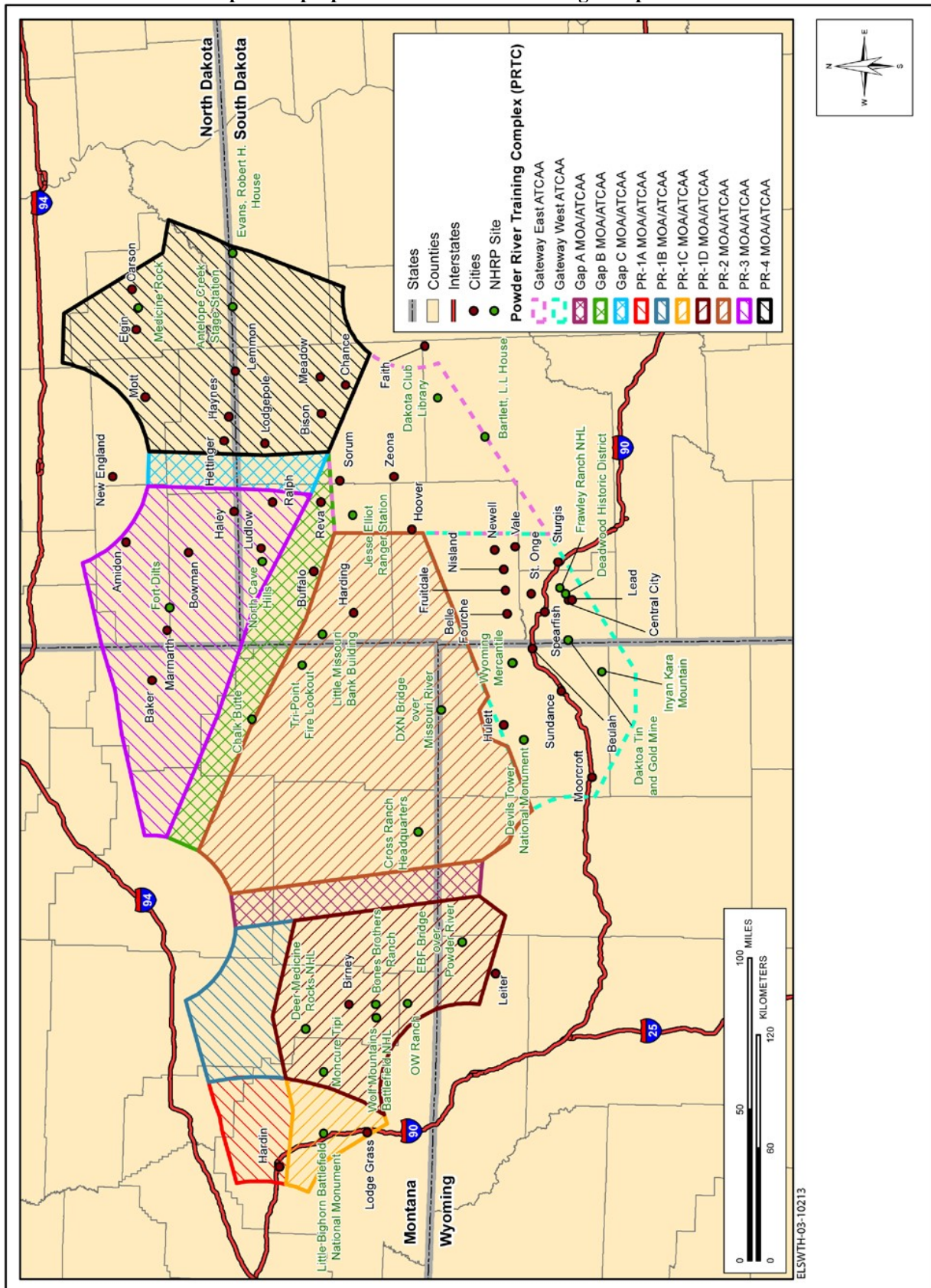
STANDING ROCK SIOUX TRIBE

By: _____ Date: _____
Name
Tribe

LIST OF ATTACHMENTS

1. Map of the proposed Powder River Training Complex (PRTC) and selected historic sites
2. Proposed PRTC MOA/ATCAA Complexes
3. Table describing National Register of Historic Places listed properties beneath the PRTC airspace (in multiple sub-tables)
4. Map of the Little Bighorn National Battlefield Monument Area per Stipulation I.A.1.

Attachment 1: Map of the proposed Powder River Training Complex and selected historic sites



Attachment 2. Proposed PRTC MOA/ATCAA Complexes	
MOA	Description
Powder River 1 MOA complex (PR-1)	Consists of PR-1A, PR-1B, PR-1C, and PR-1D MOAs, each of which would be stratified vertically into a Low MOA, a High MOA, and an ATCAA.*
Powder River 2 MOA complex (PR-2)	Consists of the PR-2 MOAs, which would be stratified vertically into a Low MOA, a High MOA, and an ATCAA*
Powder River 3 MOA complex (PR-3)	Consists of the PR-3 MOAs, which would be stratified vertically into a Low MOA, a High MOA, and an ATCAA*
Powder River 4 MOA	Consists of the PR-4 MOAs, which would be stratified vertically into a High MOA, and an ATCAA*
GAP A MOA	Separate PR-1 and PR-2, would consist of a Low MOA, a High MOA, and an ATCAA*
GAP B MOA	Separate PR-2 and PR-3, would consist of a Low MOA, a High MOA, and an ATCAA*
GAP C MOA	Separate PR-3 and PR-4, would consist of a Low MOA, a High MOA, and an ATCAA*
Gateway ATCAA	Modified and expanded to create the Gateway West and Gateway East ATCAAs*

*Note: For the purposes of the definitions above: Low MOA = altitudes from 500 feet AGL up to, but not including 12,000 feet MSL High MOA = altitudes from 12,000 feet MSL up to, but not including 18,000 feet MSL ATCAA = altitudes from 18,000 feet MSL up to 26,000 feet MSL

Attachment 3: Historic Properties in the PRTC APE (in multiple sub-tables)

Table 3a. National Register Properties Under Proposed PRTC Airspace An * indicates that the property is located within the ATCAAs with altitudes from 18,000 feet MSL to 60,000 feet		
Property Name	General Location (County/Town)	Airspace
Wyoming		
Arch Creek Petroglyphs*	Crook/Moorcroft	Gateway West ATCAA
DXN Bridge over Missouri River	Crook/Hulett	PR-2
EBF Bridge over Powder River	Sheridan/Leiter	PR-1
Entrance Road—Devils Tower National Monument*	Crook/Devils Tower	Gateway West ATCAA
Entrance Station—Devils Tower National Monument*	Crook/Devils Tower	Gateway West ATCAA
Inyan Kara Mountain*	Crook/Sundance	Gateway West ATCAA
McKean Archaeological Site*	Crook/Moorcroft	Gateway West ATCAA
Old Headquarters Area Historic District*	Crook/Devils Tower	Gateway West ATCAA
Ranch A	Crook/Beulah	Gateway West ATCAA
Sundance School*	Crook/Sundance	Gateway West ATCAA
Sundance State Bank*	Crook/Sundance	Gateway West ATCAA
Tower Ladder-Devils Tower National Monument	Crook/Devils Tower	Gateway West ATCAA
Vore Buffalo Jump*	Crook/Sundance	Gateway West ATCAA
Wyoming Mercantile	Crook/Aladdin	Gateway West ATCAA
Montana		
Baker Hotel	Fallon/Baker	PR-3
Baldwin House	Big Horn/Lodge Grass	PR-1
Bones Brother Ranch	Rosebud/Birney	PR-1
Boyum, John, House	Big Horn/Hardin	PR-1
Burke, Thomas H., House	Big Horn/Hardin	PR-1
Cammocks's Hotel	Big Horn/Lodge Grass	PR-1
Chivers Memorial Church	Big Horn/Lodge Grass	PR-1
Commercial District	Big Horn/Hardin	PR-1
Cross Ranch Headquarters	Powder River/Broadus	PR-2
Deer Medicine Rocks National Historic Landmark	Rosebud	PR-1
Drew, J. W., Grain Elevator	Big Horn/Lodge Grass	PR-1
Ebeling, William, House	Big Horn/Hardin	PR-1
Eder, Charles S., House	Big Horn/Hardin	PR-1
Fallon County Jail	Fallon/Baker	PR-3
First Baptist Church	Big Horn/Hardin	PR-1
Haverfield Hospital	Big Horn/Hardin	PR-1
Kopriva, Francis, House	Big Horn/Hardin	PR-1
Little Bighorn Battlefield National Monument	Big Horn/Hardin	PR-1
Lodge Grass City Jail	Big Horn/Lodge Grass	PR-1
Lodge Grass Merchandise Company Store	Big Horn/Lodge Grass	PR-1
Moncure Tipi	Big Horn/Busby	PR-1
OW Ranch	Big Horn/Birney	PR-1
Pease's George, Second Store	Big Horn/Lodge Grass	PR-1
Ping, J. J., House	Big Horn/Hardin	PR-1
Reno Apartments	Big Horn/Hardin	PR-1
Residential District	Big Horn/Hardin	PR-1
Ryan's, John, House	Big Horn/Lodge Grass	PR-1
Sharp's Jay, Store	Big Horn/Lodge Grass	PR-1
Simmonsens's House	Big Horn/Lodge Grass	PR-1
St. Joseph's Catholic Church	Big Horn/Hardin	PR-1
Stevens, Dominic House	Big Horn/Lodge Grass	PR-1
Sullivan Rooming House	Big Horn/Hardin	PR-1
Sullivan, James J., House	Big Horn/Hardin	PR-1
Trytten, J. M., House	Big Horn/Lodge Grass	PR-1
Tupper, J. S., House	Big Horn/Hardin	PR-1
Wolf Mountains Battlefield/Where Big Crow Walked Back and Forth NHL	Rosebud/Birney	PR-1

Table 3a. National Register Properties Under Proposed PRTC Airspace		
An * indicates that the property is located within the ATCAAs with altitudes from 18,000 feet MSL to 60,000 feet		
Property Name	General Location (County/Town)	Airspace
North Dakota		
Adams County Courthouse	Adams/Hettinger	PR-4
Carson Roller Mill	Grant/Carson	PR-4
Cedar Creek Bridge	Adams/Haynes	PR-4
Fort Dilts	Bowman/Rhame	PR-3
Hettinger County Courthouse	Hettinger/Mott	PR-4
Hettinger U.S. Post Office –	Adams/Hettinger	PR-4
Hope Lutheran Church	Grant/Elgin	PR-4
H-T Ranch	Slope/Amidon	PR-3
Medicine Rock State Historic Site	Grant/Heil	PR-4
Mystic Theatre	Slope/Marmarth	PR-3
Neuburg Congregational Church	Hettinger/Mott	PR-4
Original Slope County Courthouse	Slope/Amidon	PR-3
Riverside	Hettinger/New England	PR-4
Schade, Emma Petznick and Otto, House	Bowman/Bowman	PR-3
Stern, John and Fredricka (Roth), Homestead	Hettinger/Mott	PR-4
South Dakota		
Ainsworth, Oliver N., House*	Lawrence/Spearfish	Gateway West ATCAA
Antelope Creek Stage Station	Corson/Morristown	PR-4
Archaeological Site No. 39HN1	Harding/Ludlow	PR-3
Archaeological Site No. 39HN5	Harding/Ludlow	PR-3
Archaeological Site No. 39HN17	Harding/Ludlow	PR-3
Archaeological Site No. 39HN18	Harding/Ludlow	PR-3
Archaeological Site No. 39HN21	Harding/Ludlow	PR-3
Archaeological Site No. 39HN22	Harding/Ludlow	PR-3
Archaeological Site No. 39HN26	Harding/Ludlow	PR-3
Archaeological Site No. 39HN30	Harding/Ludlow	PR-3
Archaeological Site No. 39HN50	Harding/Ludlow	PR-3
Archaeological Site No. 39HN53	Harding/Ludlow	PR-3
Archaeological Site No. 39HN54	Harding/Ludlow	PR-3
Archaeological Site No. 39MD81*	Meade/Sturgis	Gateway West ATCAA
Archaeological Site No. 39MD82*	Meade/Sturgis	Gateway West ATCAA
Archaeological Site No. 39HN121	Harding/Ludlow	PR-3
Archaeological Site No. 39HN150	Harding/Ludlow	PR-3
Archaeological Site No. 39HN155	Harding/Ludlow	PR-3
Archaeological Site No. 39HN159	Harding/Ludlow	PR-3
Archaeological Site No. 39HN160	Harding/Ludlow	PR-3
Archaeological Site No. 39HN162	Harding/Ludlow	PR-3
Archaeological Site No. 39HN165	Harding/Ludlow	PR-3
Archaeological Site No. 39HN167	Harding/Ludlow	PR-3
Archaeological Site No. 39HN168	Harding/Ludlow	PR-3
Archaeological Site No. 39HN171	Harding/Ludlow	PR-3
Archaeological Site No. 39HN174	Harding/Ludlow	PR-3
Archaeological Site No. 39HN177	Harding/Ludlow	PR-3
Archaeological Site No. 39HN198	Harding/Ludlow	PR-3
Archaeological Site No. 39HN199	Harding/Ludlow	PR-3
Archaeological Site No. 39HN205	Harding/Ludlow	PR-3
Archaeological Site No. 39HN207	Harding/Ludlow	PR-3
Archaeological Site No. 39HN208	Harding/Ludlow	PR-3
Archaeological Site No. 39HN209	Harding/Ludlow	PR-3
Archaeological Site No. 39HN210	Harding/Ludlow	PR-3
Archaeological Site No. 39HN213	Harding/Ludlow	PR-3
Archaeological Site No. 39HN217	Harding/Ludlow	PR-3
Archaeological Site No. 39HN218	Harding/Ludlow	PR-3
Archaeological Site No. 39HN219	Harding/Ludlow	PR-3
Archaeological Site No. 39HN227	Harding/Ludlow	PR-3

Table 3a. National Register Properties Under Proposed PRTC Airspace		
An * indicates that the property is located within the ATCAAs with altitudes from 18,000 feet MSL to 60,000 feet		
Property Name	General Location (County/Town)	Airspace
Archaeological Site No. 39HN228	Harding/Ludlow	PR-3
Archaeological Site No. 39HN232	Harding/Ludlow	PR-3
Archaeological Site No. 39HN234	Harding/Ludlow	PR-3
Archaeological Site No. 39HN484	Harding/Ludlow	PR-3
Archaeological Site No. 39HN485	Harding/Ludlow	PR-3
Archaeological Site No. 39HN486	Harding/Ludlow	PR-3
Archaeological Site No. 39HN487	Harding/Ludlow	PR-3
Ashcroft, Thomas, Ranch	Harding/Bufalo	PR-2
Baker Bungalow*	Lawrence/Spearfish	Gateway West ATCAA
Bartlett, L. L., House*	Meade/Stoneville	Gateway East ATCAA
Bear Butte*	Meade/Sturgis	Gateway West ATCAA
Beckon, Donald, Ranch	Perkins/Zeona	Gateway East ATCAA
Belle Fourche Commercial District*	Butte/Belle Fourche	Gateway West ATCAA
Belle Fourche Dam*	Butte/Belle Fourche	Gateway West ATCAA
Belle Fourche Experiment Farm*	Butte/Newell	Gateway West ATCAA
Bethany United Methodist Church	Perkins/Lodgepole	PR-4
Blake Ranch House	Harding/Gustave	PR-2
Bolles, Charles, House*	Butte/Belle Fourche	Gateway West ATCAA
Butte County Courthouse and Historic Jail Building*	Butte/Belle Fourche	Gateway West ATCAA
Butte-Lawrence County Fairgrounds*	Butte/Nisland	Gateway West ATCAA
Carr No. 60 School	Perkins/Lodgepole	PR-4
Carr, Anna, Homestead	Perkins/Bison	PR-4
Cook, Fayette, House*	Lawrence/Spearfish	Gateway West ATCAA
Corbin, James A. House*	Lawrence/Spearfish	Gateway West ATCAA
Court, Henry, House*	Lawrence/Spearfish	Gateway West ATCAA
Dakota Club Library*	Dewey/Eagle Butte	Gateway East ATCAA
Dakota Tin and Gold Mine*	Lawrence/Spearfish	Gateway West ATCAA
Deadwood Historic District*	Lawrence/Deadwood	Gateway West ATCAA
Dickey, Eleazer C. and Gwinnie, House*	Lawrence/Spearfish	Gateway West ATCAA
Dickey, Walter, House*	Lawrence/Spearfish	Gateway West ATCAA
Ditchrider House*	Butte/Nisland	Gateway West ATCAA
Driskill, William D., House*	Lawrence/Spearfish	Gateway West ATCAA
Duck Creek Lutheran Church and Cemetery	Perkins/Lodgepole	PR-4
Emmanuel Lutheran Church and Cemetery	Harding/Ralph	PR-3
Episcopal Church of All Angels*	Lawrence/Spearfish	Gateway West ATCAA
Erskine School*	Meade/Sturgis	Gateway West ATCAA
Evans, Robert H., House*	Corson/	PR-4
Fort Manuel	Corson/ McIntosh	PR-4
Fort Meade District*	Meade/Sturgis	Gateway West ATCAA
Foster Ranch House	Perkins/Chance	PR-4
Fowler Hotel	Harding/Bufalo	PR-2
Frawley Historic Ranch*	Lawrence/Spearfish	Gateway West ATCAA
Frozenman Stage Station	Perkins/Bison	PR-4
Fruitdale School*	Butte/Fruitdale	Gateway West ATCAA
Fruitdale Store*	Butte/Fruitdale	Gateway West ATCAA
Galena School*	Lawrence/Lead	Gateway West ATCAA
Gartner, Carl Frederick, Homestead*	Butte/Newell	Gateway West ATCAA
Gay, Thomas Haskins, House*	Butte/Belle Fourche	Gateway West ATCAA
Giannonatti Ranch	Harding/Ludlow	PR-3
Golden Rule Department Store	Perkins/Lemmon	PR-4
Golden Valley Norwegian Church	Harding/Ralph	PR-3
Graf, Stephen and Maria, House*	Meade/Sturgis	Gateway West ATCAA
Halloran-Matthews-Brady House*	Lawrence/Spearfish	Gateway West ATCAA
Harriman, L. F., House	Perkins/Lemmon	PR-4
Harris, Fred S., House*	Butte/Belle Fourche	Gateway West ATCAA
Harvey, Jerome and Jonetta Homestead Cabin*	Lawrence/Lead	Gateway West ATCAA

Table 3a. National Register Properties Under Proposed PRTC Airspace		
An * indicates that the property is located within the ATCAAs with altitudes from 18,000 feet MSL to 60,000 feet		
Property Name	General Location (County/Town)	Airspace
Hay Creek Bridge*	Butte/Belle Fourche	Gateway West ATCAA
Hewes, Arthur, House*	Lawrence/Spearfish	Gateway West ATCAA
Homestake Workers House*	Lawrence/Spearfish	Gateway West ATCAA
Hoover, Alexander House*	Butte/Hoover	Gateway East ATCAA
Hoover Store*	Butte/Hoover	Gateway East ATCAA
Immanuel Lutheran Church*	Perkins/Zeona	Gateway East ATCAA
Jesse Elliott Ranger Station	Harding County	Gateway East ATCAA
Johnson, Axel, Ranch	Harding/Reva	Gap B MOA
Johnson, William, House*	Butte/Fruitdale	Gateway West ATCAA
Keets, Henry, House*	Lawrence/Spearfish	Gateway West ATCAA
Kenaston, William G., House*	Butte/Newell	Gateway West ATCAA
Knight, Webb, S., House*	Lawrence/Spearfish	Gateway West ATCAA
Kroll Meat Market and Slaughterhouse*	Lawrence/Spearfish	Gateway West ATCAA
Langdon School*	Butte/Nisland	Gateway West ATCAA
Lead Historic District	Lawrence/Lead	Gateway West ATCAA
Lemmon Petrified Park	Perkins/Lemmon	PR-4
Lemmon, G. E., House	Perkins/Lemmon	PR-4
Lightning Spring	Harding/Ludlow	PR-3
Lincoln School*	Butte/Belle Fourche	Gateway West ATCAA
Little Missouri Bank Building	Harding/Camp Crook	PR-2
Livingston, John and Daisy May, Ranch	Perkins/Sorum	Gateway East ATCAA
Lown, William Ernest, House*	Lawrence/Spearfish	Gateway West ATCAA
McLaughlin Ranch Barn*	Lawrence/Spearfish	Gateway West ATCAA
Minnesela Bridge*	Butte/Belle Fourche	Gateway West ATCAA
Mount Theodore Roosevelt Monument*	Lawrence/Deadwood	Gateway West ATCAA
Newell Depot Bridge*	Butte/Newell	Gateway West ATCAA
Newell High School*	Butte/Newell	Gateway West ATCAA
Nisland Bridge*	Butte/Nisland	Gateway West ATCAA
Old Finnish Lutheran Church*	Lawrence/Lead	Gateway West ATCAA
Old Redwater Bridge*	Lawrence/Spearfish	Gateway West ATCAA
Old Spearfish Post Office*	Lawrence/Spearfish	Gateway West ATCAA
Olson Bridge*	Butte/Belle Fourche	Gateway West ATCAA
Peace Valley Evangelical Church and Cemetery	Harding/Ralph	PR-3
Qullian, Thomas, House*	Lawrence/St. Onge	Gateway West ATCAA
Raskob, Jacob and Elizabeth Ranch*	Meade/Sturgis	Gateway West ATCAA
Richards Cabins*	Perkins/Faith	Gateway East ATCAA
Riley, Almira, House*	Lawrence/Spearfish	Gateway West ATCAA
Rockford No. 40 School	Perkins/Bison	PR-4
Scotney, John Aaron, House*	Butte/Belle Fourche	Gateway West ATCAA
Shevling, L. W., Ranch	Harding/Harding	PR-2
Sittner Farm	Perkins/Meadow	PR-4
Small, Charles and Eleanor House*	Butte/Belle Fourche	Gateway West ATCAA
Snoma Finnish Cemetery*	Butte/Fruitdale	Gateway West ATCAA
Soper-Behymer Ranch*	Butte/Belle Fourche	Gateway West ATCAA
Sorum Cooperative Store	Perkins/Sorum	Gateway East ATCAA
Sorum Hotel	Perkins/Sorum	Gateway East ATCAA
South Dakota Department of Transportation Bridge No. 10-109-360*	Butte/Belle Fourche	Gateway West ATCAA
South Dakota Department of Transportation Bridge No. 10-270-338*	Butte/Newell	Gateway West ATCAA
Spearfish City Hall*	Lawrence/Spearfish	Gateway West ATCAA
Spearfish Filling Station*	Lawrence/Spearfish	Gateway West ATCAA
Spearfish Fisheries Station*	Lawrence/Spearfish	Gateway West ATCAA
Spearfish Historic Commercial District*	Lawrence/Spearfish	Gateway West ATCAA
Spring Creek School*	Perkins/Zeona	Gateway East ATCAA
Stokes, Oliver O., House	Harding/Harding	PR-2
Stonelake Bridge*	Butte/Newell	Gateway West ATCAA
Stomprude Trail Ruts	Perkins/Bison	PR-4

Table 3a. National Register Properties Under Proposed PRTC Airspace		
An * indicates that the property is located within the ATCAAs with altitudes from 18,000 feet MSL to 60,000 feet		
Property Name	General Location (County/Town)	Airspace
Sturgis Commercial Block*	Meade/Sturgis	Gateway West ATCAA
Sturgis High School*	Meade/Sturgis	Gateway West ATCAA
St. Onge Schoolhouse*	Lawrence/St. Onge	Gateway West ATCAA
St. Onge State Bank*	Lawrence/St. Onge	Gateway West ATCAA
St. Lawrence O'Toole Catholic Church*	Lawrence/Central City	Gateway West ATCAA
Tallent, Annie, House*	Meade/Sturgis	Gateway West ATCAA
The Mail Building*	Lawrence/Spearfish	Gateway West ATCAA
Toomey House*	Lawrence/Spearfish	Gateway West ATCAA
Tri-State Bakery*	Butte/Belle Fourche	Gateway West ATCAA
Uhlig, Otto L., House*	Lawrence/Spearfish	Gateway West ATCAA
Vale Bridge*	Butte/Vale	Gateway West ATCAA
Vale Cut Off Belle Fourche River Bridge	Butte/Belle Fourche	Gateway West ATCAA
Vale School*	Butte/Vale	Gateway West ATCAA
Veal, Thomas J., Ranch	Perkins/Chance	PR-4
Vessey School	Harding/Haley	PR-3
Viken, Nicholas Augustus Homestead	Butte/Newell	Gateway West ATCAA
Walsh Barn*	Lawrence/Spearfish	Gateway West ATCAA
Walton Ranch*	Lawrence/Spearfish	Gateway West ATCAA
Wenke, John G., House*	Meade/Sturgis	Gateway West ATCAA
Whitewood Historic District*	Lawrence/Whitewood	Gateway West ATCAA
Whitney, Mary, House*	Lawrence/Spearfish	Gateway West ATCAA
Wide Awake Grocery Building*	Butte/Belle Fourche	Gateway West ATCAA
Wolzmuth, John, House*	Lawrence/Spearfish	Gateway West ATCAA
Woodmen Hall*	Lawrence/St. Onge	Gateway West ATCAA

Table 3b. National Monuments Under Proposed PRTC Airspace		
Name	General Location	Airspace
Wyoming		
Devils Tower	Devils Tower	Gateway West ATCAA
Montana		
Little Bighorn Battlefield	Garryowen	PR-1

Table 3c. National Historic Landmarks Under Proposed PRTC Airspace		
Landmark Name	General Location	Airspace
Montana		
Deer Medicine Rocks	Rosebud County	PR-1
Wolf Mountains Battlefield/Where Big Crow Walked Back and Forth	Birney, Rosebud County	PR-1
South Dakota		
Bear Butte	Sturgis	Gateway West ATCAA
Deadwood Historic District	Deadwood	Gateway West ATCAA
Frawley Ranch	Whitewood	Gateway West ATCAA

Table 3d. Historic Ranches Under Proposed PRTC Airspace			
Name	General Location	Status	Airspace
Wyoming			
Ranch A	Beulah	National Register Property	Gateway West
Montana			
Bones Brothers Ranch	Rosebud/Birney	National Register Property	PR-1

Table 3d. Historic Ranches Under Proposed PRTC Airspace			
Name	General Location	Status	Airspace
Cross Ranch Headquarters	Powder River/Broadus	National Register Property	PR-2
Drew, J. W., Grain Elevator	Big Horn/Lodge Grass	National Register Property	PR-1
Lee Homestead	Big Horn/Decker	National Register Property	PR-1
OW Ranch	Big Horn/Birney	National Register Property	PR-1
North Dakota			
H-T Ranch	Slope/Amidon	National Register Property	PR-3
South Dakota			
Ashcroft, Thomas, Ranch	Harding/Buffalo	National Register Property	Gap B MOA
Beckon, Donald, Ranch	Perkins/Zeona	National Register Property	Gateway East
Blake Ranch House	Harding/Gustave	National Register Property	PR-2
Carr, Anna, Homestead	Perkins/Bison	National Register Property	PR-4
Foster Ranch House	Perkins/Chance	National Register Property	PR-4
Frawley Ranch	Lawrence	National Historic Landmark	Gateway West
Gartner, Carl Frederick, Homestead	Butte/Newell	National Register Property	Gateway West ATCAA
Giannonatti Ranch	Harding/Ludlow	National Register Property	PR-3
Johnson, Axel, Ranch	Harding/Reva	National Register Property	Gap B MOA
Livingston, John and Daisy May, Ranch	Harding/Sorum	National Register Property	Gateway East ATCAA
McLaughlin Ranch Barn	Lawrence/Spearfish	National Register Property	Gateway West
Raskob, Jacob and Elizabeth Ranch	Meade/Sturgis	National Register Property	Gateway West ATCAA
Shevling, L.W., Ranch	Harding/Harding	National Register Property	PR-2
Soper-Behymer Ranch	Butte/Belle Fourche	National Register Property	Gateway West
Veal, Thomas J., Ranch	Perkins/Chance	National Register Property	PR-4
Viken, Nicholas Augustus Homestead	Butte/Newell	National Register Property	Gateway West ATCAA
Walsh Barn	Lawrence/Spearfish	National Register Property	Gateway West
Walton Ranch	Lawrence/Spearfish	National Register Property	Gateway West
William Holst Farmstead	Meade/Vale	South Dakota State Register Property	Gateway West ATCAA

Table 3e. Traditional Cultural Properties Under Proposed PRTC Airspace		
Area Name	General Location	Airspace
Wyoming		
Devils Tower National Monument	Devils Tower	Gateway West ATCAA
Inyan Kara Mountain	South of Sundance	Gateway West ATCAA
Unnamed 1	North of Gillette	Gateway West ATCAA
Unnamed 2	Northwest of Hulett	PR-2
Montana		
Chalk Buttes	Ekalaka	Gap B MOA
Wolf Mountains Battlefield/Where Big Crow Walked Back and Forth NHL	Tongue River	PR-1
South Dakota		
Bear Butte NHL	Sturgis	Gateway West ATCAA

Table 3f. Nominated Cultural Landscape Under Proposed PRTC Airspace in Montana		
Area Name	General Location	Airspace
Tongue River Valley	Ashland	PR-1

Attachment 4: Map of the Little Bighorn Battlefield National Monument Area per Stipulation I.A.1.

