



DEPARTMENT OF THE AIR FORCE
HEADQUARTERS AIR COMBAT COMMAND
LANGLEY AIR FORCE BASE, VIRGINIA

JUN 3 2008

Chippewa-Cree Business Committee
Rocky Boy Route, Box 544
Box Elder, MT 59521

Dear Sir/Madam,

The United States Air Force (Air Force) is in the process of preparing an EIS to assess the potential environmental consequences of a proposal to expand and enhance the existing Powder River Complex (PRC) near Ellsworth Air Force Base (AFB) SD. The proposal would create the Powder River Training Complex (PRTC). The PRTC would more effectively use limited resources and finite flying hours by providing locally the realistic training needed by B-1 and B-52 aircrews flying from Ellsworth AFB SD and Minot AFB ND, respectively. This airspace proposal addresses the training and other limitations affecting the existing PRC training assets as they are currently configured.

The proposed action would restructure and reconfigure the existing Powder River Military Operations Areas (MOAs) and associated Air Traffic Control Assigned Airspaces (ATCAAs). The PRTC proposal would establish two air refueling routes, create additional low altitude MOA (500 feet Above Ground Level [AGL] up to, but not including, 18,000 feet above Mean Sea Level [MSL]) and high-altitude ATCAA (18,000-60,000 MSL) combinations in portions of South Dakota, North Dakota, Wyoming and Montana. The proposal would support additional ground-based assets to simulate threats and an increase in aircraft training flights, permit the use of training chaff and flares, and authorize supersonic flight above 10,000 AGL. Three action alternatives and a no-action alternative have currently been identified for analyses and are discussed in the attached meeting brochure (Atch 1).

As part of this Environmental Impact Analysis Process, the Air Force would like to consider your concerns and initiate Government-to-Government consultation regarding the proposed action. We are in the early stages of gathering information concerning previous archaeological and historic studies for the areas under the affected region. We would appreciate any assistance you could provide in identifying and retrieving this important information, as well as concerns you may have about the potential effects of the proposal on significant cultural resources. All or portions of the following locations have the potential of being affected by the proposal's overhead training airspace due to one or more of the alternatives: **Montana**—Crow and Northern Cheyenne Reservations and the counties of Big Horn, Carter, Custer, Fallon, Powder River, Rosebud, Treasure, and Yellowstone; **North Dakota**—Standing Rock Reservation and Adams, Billings, Bowman, Golden Valley, Grant, Hettinger, Morton, Sioux, Slope, and Stark counties; **South Dakota**—Standing Rock and Cheyenne River Reservations, and Butte, Corson, Harding, Lawrence, Meade, Pennington, Perkins, Ziebach counties; and **Wyoming**: Campbell, Crook, Sheridan, and Weston counties.


The Air Force is committed to community outreach. Recognizing that open communication of issues is a critical element of the EIS process, the Air Force will host public

Global Power For America

meetings in communities underlying and/or adjacent to the proposed airspace as identified in the meeting flyer at attachment 2. The Air Force intends to coordinate public involvement for the purpose of Section 106 review under the NHPA with public involvement in the EIS prepared under the Environmental Impact Analysis Process. Meetings with public, agency, and Native American stakeholders during this scoping process will help identify the full range of reasonable alternatives, potential impacts, and key issues to be considered in the environmental impact analysis process.

To ensure the Air Force has sufficient time to consider your input in the preparation of the Draft EIS, please provide information and/or comments to Ms. Linda DeVine, HQ ACC/A7PP at the above address not later than August 4, 2008. If you have any specific questions about this proposal, please feel free to contact Ms. Linda DeVine at (757) 764-9434, or by electronic-mail at acc.prtc@langley.af.mil. You may also obtain information including the two attachments to this letter, from our website at www.accplanning.org. Thank you in advance for your assistance in this matter.

Sincerely,


BRUCE W. MACDONALD, P.E.
Acting Chief, Programs Division

Attachment:

1. Scoping Meeting Brochure
2. Flyer



DEPARTMENT OF THE AIR FORCE
HEADQUARTERS AIR COMBAT COMMAND
LANGLEY AIR FORCE BASE, VIRGINIA

JUN 3 2008

Turtle Mountain Tribal Council
PO Box 900
Highway 5 West
Belcourt, ND 58316

Dear Sir/Madam,

The United States Air Force (Air Force) is in the process of preparing an EIS to assess the potential environmental consequences of a proposal to expand and enhance the existing Powder River Complex (PRC) near Ellsworth Air Force Base (AFB) SD. The proposal would create the Powder River Training Complex (PRTC). The PRTC would more effectively use limited resources and finite flying hours by providing locally the realistic training needed by B-1 and B-52 aircrews flying from Ellsworth AFB SD and Minot AFB ND, respectively. This airspace proposal addresses the training and other limitations affecting the existing PRC training assets as they are currently configured.

The proposed action would restructure and reconfigure the existing Powder River Military Operations Areas (MOAs) and associated Air Traffic Control Assigned Airspaces (ATCAAs). The PRTC proposal would establish two air refueling routes, create additional low altitude MOA (500 feet Above Ground Level [AGL] up to, but not including, 18,000 feet above Mean Sea Level [MSL]) and high-altitude ATCAA (18,000-60,000 MSL) combinations in portions of South Dakota, North Dakota, Wyoming and Montana. The proposal would support additional ground-based assets to simulate threats and an increase in aircraft training flights, permit the use of training chaff and flares, and authorize supersonic flight above 10,000 AGL. Three action alternatives and a no-action alternative have currently been identified for analyses and are discussed in the attached meeting brochure (Atch 1).


As part of this Environmental Impact Analysis Process, the Air Force would like to consider your concerns and initiate Government-to-Government consultation regarding the proposed action. We are in the early stages of gathering information concerning previous archaeological and historic studies for the areas under the affected region. We would appreciate any assistance you could provide in identifying and retrieving this important information, as well as concerns you may have about the potential effects of the proposal on significant cultural resources. All or portions of the following locations have the potential of being affected by the proposal's overhead training airspace due to one or more of the alternatives: **Montana**—Crow and Northern Cheyenne Reservations and the counties of Big Horn, Carter, Custer, Fallon, Powder River, Rosebud, Treasure, and Yellowstone; **North Dakota**—Standing Rock Reservation and Adams, Billings, Bowman, Golden Valley, Grant, Hettinger, Morton, Sioux, Slope, and Stark counties; **South Dakota**—Standing Rock and Cheyenne River Reservations, and Butte, Corson, Harding, Lawrence, Meade, Pennington, Perkins, Ziebach counties; and **Wyoming**: Campbell, Crook, Sheridan, and Weston counties.

Global Power For America

The Air Force is committed to community outreach. Recognizing that open communication of issues is a critical element of the EIS process, the Air Force will host public meetings in communities underlying and/or adjacent to the proposed airspace as identified in the meeting flyer at attachment 2. The Air Force intends to coordinate public involvement for the purpose of Section 106 review under the NHPA with public involvement in the EIS prepared under the Environmental Impact Analysis Process. Meetings with public, agency, and Native American stakeholders during this scoping process will help identify the full range of reasonable alternatives, potential impacts, and key issues to be considered in the environmental impact analysis process.

To ensure the Air Force has sufficient time to consider your input in the preparation of the Draft EIS, please provide information and/or comments to Ms. Linda DeVine, HQ ACC/A7PP at the above address not later than August 4, 2008. If you have any specific questions about this proposal, please feel free to contact Ms. Linda DeVine at (757) 764-9434, or by electronic-mail at acc.prtc@langley.af.mil. You may also obtain information including the two attachments to this letter, from our website at www.accplanning.org. Thank you in advance for your assistance in this matter.

Sincerely,


BRUCE W. MACDONALD, P.E.
Acting Chief, Programs Division

Attachment:

1. Scoping Meeting Brochure
2. Flyer



DEPARTMENT OF THE AIR FORCE

HEADQUARTERS AIR COMBAT COMMAND
LANGLEY AIR FORCE BASE, VIRGINIA

JUN 3 2008

Three Affiliated Tribes Business Council
404 Frontage Road
New Town, ND 58763

Dear Sir/Madam,

The United States Air Force (Air Force) is in the process of preparing an EIS to assess the potential environmental consequences of a proposal to expand and enhance the existing Powder River Complex (PRC) near Ellsworth Air Force Base (AFB) SD. The proposal would create the Powder River Training Complex (PRTC). The PRTC would more effectively use limited resources and finite flying hours by providing locally the realistic training needed by B-1 and B-52 aircrews flying from Ellsworth AFB SD and Minot AFB ND, respectively. This airspace proposal addresses the training and other limitations affecting the existing PRC training assets as they are currently configured.

The proposed action would restructure and reconfigure the existing Powder River Military Operations Areas (MOAs) and associated Air Traffic Control Assigned Airspaces (ATCAAs). The PRTC proposal would establish two air refueling routes, create additional low altitude MOA (500 feet Above Ground Level [AGL] up to, but not including, 18,000 feet above Mean Sea Level [MSL]) and high-altitude ATCAA (18,000-60,000 MSL) combinations in portions of South Dakota, North Dakota, Wyoming and Montana. The proposal would support additional ground-based assets to simulate threats and an increase in aircraft training flights, permit the use of training chaff and flares, and authorize supersonic flight above 10,000 AGL. Three action alternatives and a no-action alternative have currently been identified for analyses and are discussed in the attached meeting brochure (Atch 1).

As part of this Environmental Impact Analysis Process, the Air Force would like to consider your concerns and initiate Government-to-Government consultation regarding the proposed action. We are in the early stages of gathering information concerning previous archaeological and historic studies for the areas under the affected region. We would appreciate any assistance you could provide in identifying and retrieving this important information, as well as concerns you may have about the potential effects of the proposal on significant cultural resources. All or portions of the following locations have the potential of being affected by the proposal's overhead training airspace due to one or more of the alternatives: **Montana**—Crow and Northern Cheyenne Reservations and the counties of Big Horn, Carter, Custer, Fallon, Powder River, Rosebud, Treasure, and Yellowstone; **North Dakota**—Standing Rock Reservation and Adams, Billings, Bowman, Golden Valley, Grant, Hettinger, Morton, Sioux, Slope, and Stark counties; **South Dakota**—Standing Rock and Cheyenne River Reservations, and Butte, Corson, Harding, Lawrence, Meade, Pennington, Perkins, Ziebach counties; and **Wyoming**: Campbell, Crook, Sheridan, and Weston counties.


The Air Force is committed to community outreach. Recognizing that open communication of issues is a critical element of the EIS process, the Air Force will host public

Global Power For America

meetings in communities underlying and/or adjacent to the proposed airspace as identified in the meeting flyer at attachment 2. The Air Force intends to coordinate public involvement for the purpose of Section 106 review under the NHPA with public involvement in the EIS prepared under the Environmental Impact Analysis Process. Meetings with public, agency, and Native American stakeholders during this scoping process will help identify the full range of reasonable alternatives, potential impacts, and key issues to be considered in the environmental impact analysis process.

To ensure the Air Force has sufficient time to consider your input in the preparation of the Draft EIS, please provide information and/or comments to Ms. Linda DeVine, HQ ACC/A7PP at the above address not later than August 4, 2008. If you have any specific questions about this proposal, please feel free to contact Ms. Linda DeVine at (757) 764-9434, or by electronic-mail at acc.prtc@langley.af.mil. You may also obtain information including the two attachments to this letter, from our website at www.acclanning.org. Thank you in advance for your assistance in this matter.

Sincerely,


BRUCE W. MACDONALD, P.E.
Acting Chief, Programs Division

Attachment:

1. Scoping Meeting Brochure
2. Flyer



DEPARTMENT OF THE AIR FORCE
HEADQUARTERS AIR COMBAT COMMAND
LANGLEY AIR FORCE BASE, VIRGINIA

JUN 3 2008

Eastern Shoshone Tribal Council
15 North Fork Road
PO Box 538
Fort Washakie, WY 82514

Dear Sir/Madam,

The United States Air Force (Air Force) is in the process of preparing an EIS to assess the potential environmental consequences of a proposal to expand and enhance the existing Powder River Complex (PRC) near Ellsworth Air Force Base (AFB) SD. The proposal would create the Powder River Training Complex (PRTC). The PRTC would more effectively use limited resources and finite flying hours by providing locally the realistic training needed by B-1 and B-52 aircrews flying from Ellsworth AFB SD and Minot AFB ND, respectively. This airspace proposal addresses the training and other limitations affecting the existing PRC training assets as they are currently configured.

The proposed action would restructure and reconfigure the existing Powder River Military Operations Areas (MOAs) and associated Air Traffic Control Assigned Airspaces (ATCAAs). The PRTC proposal would establish two air refueling routes, create additional low altitude MOA (500 feet Above Ground Level [AGL] up to, but not including, 18,000 feet above Mean Sea Level [MSL]) and high-altitude ATCAA (18,000-60,000 MSL) combinations in portions of South Dakota, North Dakota, Wyoming and Montana. The proposal would support additional ground-based assets to simulate threats and an increase in aircraft training flights, permit the use of training chaff and flares, and authorize supersonic flight above 10,000 AGL. Three action alternatives and a no-action alternative have currently been identified for analyses and are discussed in the attached meeting brochure (Atch 1).


As part of this Environmental Impact Analysis Process, the Air Force would like to consider your concerns and initiate Government-to-Government consultation regarding the proposed action. We are in the early stages of gathering information concerning previous archaeological and historic studies for the areas under the affected region. We would appreciate any assistance you could provide in identifying and retrieving this important information, as well as concerns you may have about the potential effects of the proposal on significant cultural resources. All or portions of the following locations have the potential of being affected by the proposal's overhead training airspace due to one or more of the alternatives: **Montana**—Crow and Northern Cheyenne Reservations and the counties of Big Horn, Carter, Custer, Fallon, Powder River, Rosebud, Treasure, and Yellowstone; **North Dakota**—Standing Rock Reservation and Adams, Billings, Bowman, Golden Valley, Grant, Hettinger, Morton, Sioux, Slope, and Stark counties; **South Dakota**—Standing Rock and Cheyenne River Reservations, and Butte, Corson, Harding, Lawrence, Meade, Pennington, Perkins, Ziebach counties; and **Wyoming**: Campbell, Crook, Sheridan, and Weston counties.

Global Power For America

The Air Force is committed to community outreach. Recognizing that open communication of issues is a critical element of the EIS process, the Air Force will host public meetings in communities underlying and/or adjacent to the proposed airspace as identified in the meeting flyer at attachment 2. The Air Force intends to coordinate public involvement for the purpose of Section 106 review under the NHPA with public involvement in the EIS prepared under the Environmental Impact Analysis Process. Meetings with public, agency, and Native American stakeholders during this scoping process will help identify the full range of reasonable alternatives, potential impacts, and key issues to be considered in the environmental impact analysis process.

To ensure the Air Force has sufficient time to consider your input in the preparation of the Draft EIS, please provide information and/or comments to Ms. Linda DeVine, HQ ACC/A7PP at the above address not later than August 4, 2008. If you have any specific questions about this proposal, please feel free to contact Ms. Linda DeVine at (757) 764-9434, or by electronic-mail at acc.prtc@langley.af.mil. You may also obtain information including the two attachments to this letter, from our website at www.accplanning.org. Thank you in advance for your assistance in this matter.

Sincerely,


BRUCE W. MACDONALD, P.E.
Acting Chief, Programs Division

Attachment:

1. Scoping Meeting Brochure
2. Flyer



DEPARTMENT OF THE AIR FORCE

HEADQUARTERS AIR COMBAT COMMAND
LANGLEY AIR FORCE BASE, VIRGINIA

JUN 3 2008

Rosebud Sioux Tribe
PO Box 430
Rosebud, SD 57570

Dear Sir/Madam,

The United States Air Force (Air Force) is in the process of preparing an EIS to assess the potential environmental consequences of a proposal to expand and enhance the existing Powder River Complex (PRC) near Ellsworth Air Force Base (AFB) SD. The proposal would create the Powder River Training Complex (PRTC). The PRTC would more effectively use limited resources and finite flying hours by providing locally the realistic training needed by B-1 and B-52 aircrews flying from Ellsworth AFB SD and Minot AFB ND, respectively. This airspace proposal addresses the training and other limitations affecting the existing PRC training assets as they are currently configured.

The proposed action would restructure and reconfigure the existing Powder River Military Operations Areas (MOAs) and associated Air Traffic Control Assigned Airspaces (ATCAAs). The PRTC proposal would establish two air refueling routes, create additional low altitude MOA (500 feet Above Ground Level [AGL] up to, but not including, 18,000 feet above Mean Sea Level [MSL]) and high-altitude ATCAA (18,000-60,000 MSL) combinations in portions of South Dakota, North Dakota, Wyoming and Montana. The proposal would support additional ground-based assets to simulate threats and an increase in aircraft training flights, permit the use of training chaff and flares, and authorize supersonic flight above 10,000 AGL. Three action alternatives and a no-action alternative have currently been identified for analyses and are discussed in the attached meeting brochure (Atch 1).

As part of this Environmental Impact Analysis Process, the Air Force would like to consider your concerns and initiate Government-to-Government consultation regarding the proposed action. We are in the early stages of gathering information concerning previous archaeological and historic studies for the areas under the affected region. We would appreciate any assistance you could provide in identifying and retrieving this important information, as well as concerns you may have about the potential effects of the proposal on significant cultural resources. All or portions of the following locations have the potential of being affected by the proposal's overhead training airspace due to one or more of the alternatives: **Montana**—Crow and Northern Cheyenne Reservations and the counties of Big Horn, Carter, Custer, Fallon, Powder River, Rosebud, Treasure, and Yellowstone; **North Dakota**—Standing Rock Reservation and Adams, Billings, Bowman, Golden Valley, Grant, Hettinger, Morton, Sioux, Slope, and Stark counties; **South Dakota**—Standing Rock and Cheyenne River Reservations, and Butte, Corson, Harding, Lawrence, Meade, Pennington, Perkins, Ziebach counties; and **Wyoming**: Campbell, Crook, Sheridan, and Weston counties.


The Air Force is committed to community outreach. Recognizing that open communication of issues is a critical element of the EIS process, the Air Force will host public

Global Power For America

meetings in communities underlying and/or adjacent to the proposed airspace as identified in the meeting flyer at attachment 2. The Air Force intends to coordinate public involvement for the purpose of Section 106 review under the NHPA with public involvement in the EIS prepared under the Environmental Impact Analysis Process. Meetings with public, agency, and Native American stakeholders during this scoping process will help identify the full range of reasonable alternatives, potential impacts, and key issues to be considered in the environmental impact analysis process.

To ensure the Air Force has sufficient time to consider your input in the preparation of the Draft EIS, please provide information and/or comments to Ms. Linda DeVine, HQ ACC/A7PP at the above address not later than August 4, 2008. If you have any specific questions about this proposal, please feel free to contact Ms. Linda DeVine at (757) 764-9434, or by electronic-mail at acc.prtc@langley.af.mil. You may also obtain information including the two attachments to this letter, from our website at www.accplanning.org. Thank you in advance for your assistance in this matter.

Sincerely,


BRUCE W. MCDONALD, P.E.
Acting Chief, Programs Division

Attachment:

1. Scoping Meeting Brochure
2. Flyer



DEPARTMENT OF THE AIR FORCE
HEADQUARTERS AIR COMBAT COMMAND
LANGLEY AIR FORCE BASE, VIRGINIA

JUN 3 2008

Arapaho Business Council
PO Box 396
Fort Washakie, WY 82514

Dear Sir/Madam,

The United States Air Force (Air Force) is in the process of preparing an EIS to assess the potential environmental consequences of a proposal to expand and enhance the existing Powder River Complex (PRC) near Ellsworth Air Force Base (AFB) SD. The proposal would create the Powder River Training Complex (PRTC). The PRTC would more effectively use limited resources and finite flying hours by providing locally the realistic training needed by B-1 and B-52 aircrews flying from Ellsworth AFB SD and Minot AFB ND, respectively. This airspace proposal addresses the training and other limitations affecting the existing PRC training assets as they are currently configured.

The proposed action would restructure and reconfigure the existing Powder River Military Operations Areas (MOAs) and associated Air Traffic Control Assigned Airspaces (ATCAAs). The PRTC proposal would establish two air refueling routes, create additional low altitude MOA (500 feet Above Ground Level [AGL] up to, but not including, 18,000 feet above Mean Sea Level [MSL]) and high-altitude ATCAA (18,000-60,000 MSL) combinations in portions of South Dakota, North Dakota, Wyoming and Montana. The proposal would support additional ground-based assets to simulate threats and an increase in aircraft training flights, permit the use of training chaff and flares, and authorize supersonic flight above 10,000 AGL. Three action alternatives and a no-action alternative have currently been identified for analyses and are discussed in the attached meeting brochure (Atch 1).

As part of this Environmental Impact Analysis Process, the Air Force would like to consider your concerns and initiate Government-to-Government consultation regarding the proposed action. We are in the early stages of gathering information concerning previous archaeological and historic studies for the areas under the affected region. We would appreciate any assistance you could provide in identifying and retrieving this important information, as well as concerns you may have about the potential effects of the proposal on significant cultural resources. All or portions of the following locations have the potential of being affected by the proposal's overhead training airspace due to one or more of the alternatives: **Montana**—Crow and Northern Cheyenne Reservations and the counties of Big Horn, Carter, Custer, Fallon, Powder River, Rosebud, Treasure, and Yellowstone; **North Dakota**—Standing Rock Reservation and Adams, Billings, Bowman, Golden Valley, Grant, Hettinger, Morton, Sioux, Slope, and Stark counties; **South Dakota**—Standing Rock and Cheyenne River Reservations, and Butte, Corson, Harding, Lawrence, Meade, Pennington, Perkins, Ziebach counties; and **Wyoming**: Campbell, Crook, Sheridan, and Weston counties.


The Air Force is committed to community outreach. Recognizing that open communication of issues is a critical element of the EIS process, the Air Force will host public

Global Power For America

meetings in communities underlying and/or adjacent to the proposed airspace as identified in the meeting flyer at attachment 2. The Air Force intends to coordinate public involvement for the purpose of Section 106 review under the NHPA with public involvement in the EIS prepared under the Environmental Impact Analysis Process. Meetings with public, agency, and Native American stakeholders during this scoping process will help identify the full range of reasonable alternatives, potential impacts, and key issues to be considered in the environmental impact analysis process.

To ensure the Air Force has sufficient time to consider your input in the preparation of the Draft EIS, please provide information and/or comments to Ms. Linda DeVine, HQ ACC/A7PP at the above address not later than August 4, 2008. If you have any specific questions about this proposal, please feel free to contact Ms. Linda DeVine at (757) 764-9434, or by electronic-mail at acc.prtc@langley.af.mil. You may also obtain information including the two attachments to this letter, from our website at www.accplanning.org. Thank you in advance for your assistance in this matter.

Sincerely,


BRUCE W. MACDONALD, P.E.
Acting Chief, Programs Division

Attachment:

1. Scoping Meeting Brochure
2. Flyer



DEPARTMENT OF THE AIR FORCE
HEADQUARTERS AIR COMBAT COMMAND
LANGLEY AIR FORCE BASE, VIRGINIA

JUN 3 2008

Oglala Sioux Tribal Council
PO Box 2070
Pine Ridge, SD 57770

Dear Sir/Madam,

The United States Air Force (Air Force) is in the process of preparing an EIS to assess the potential environmental consequences of a proposal to expand and enhance the existing Powder River Complex (PRC) near Ellsworth Air Force Base (AFB) SD. The proposal would create the Powder River Training Complex (PRTC). The PRTC would more effectively use limited resources and finite flying hours by providing locally the realistic training needed by B-1 and B-52 aircrews flying from Ellsworth AFB SD and Minot AFB ND, respectively. This airspace proposal addresses the training and other limitations affecting the existing PRC training assets as they are currently configured.

The proposed action would restructure and reconfigure the existing Powder River Military Operations Areas (MOAs) and associated Air Traffic Control Assigned Airspaces (ATCAAs). The PRTC proposal would establish two air refueling routes, create additional low altitude MOA (500 feet Above Ground Level [AGL] up to, but not including, 18,000 feet above Mean Sea Level [MSL]) and high-altitude ATCAA (18,000-60,000 MSL) combinations in portions of South Dakota, North Dakota, Wyoming and Montana. The proposal would support additional ground-based assets to simulate threats and an increase in aircraft training flights, permit the use of training chaff and flares, and authorize supersonic flight above 10,000 AGL. Three action alternatives and a no-action alternative have currently been identified for analyses and are discussed in the attached meeting brochure (Atch 1).

As part of this Environmental Impact Analysis Process, the Air Force would like to consider your concerns and initiate Government-to-Government consultation regarding the proposed action. We are in the early stages of gathering information concerning previous archaeological and historic studies for the areas under the affected region. We would appreciate any assistance you could provide in identifying and retrieving this important information, as well as concerns you may have about the potential effects of the proposal on significant cultural resources. All or portions of the following locations have the potential of being affected by the proposal's overhead training airspace due to one or more of the alternatives: **Montana**—Crow and Northern Cheyenne Reservations and the counties of Big Horn, Carter, Custer, Fallon, Powder River, Rosebud, Treasure, and Yellowstone; **North Dakota**—Standing Rock Reservation and Adams, Billings, Bowman, Golden Valley, Grant, Hettinger, Morton, Sioux, Slope, and Stark counties; **South Dakota**—Standing Rock and Cheyenne River Reservations, and Butte, Corson, Harding, Lawrence, Meade, Pennington, Perkins, Ziebach counties; and **Wyoming**: Campbell, Crook, Sheridan, and Weston counties.


The Air Force is committed to community outreach. Recognizing that open communication of issues is a critical element of the EIS process, the Air Force will host public

Global Power For America

meetings in communities underlying and/or adjacent to the proposed airspace as identified in the meeting flyer at attachment 2. The Air Force intends to coordinate public involvement for the purpose of Section 106 review under the NHPA with public involvement in the EIS prepared under the Environmental Impact Analysis Process. Meetings with public, agency, and Native American stakeholders during this scoping process will help identify the full range of reasonable alternatives, potential impacts, and key issues to be considered in the environmental impact analysis process.

To ensure the Air Force has sufficient time to consider your input in the preparation of the Draft EIS, please provide information and/or comments to Ms. Linda DeVine, HQ ACC/A7PP at the above address not later than August 4, 2008. If you have any specific questions about this proposal, please feel free to contact Ms. Linda DeVine at (757) 764-9434, or by electronic-mail at acc.prtc@langley.af.mil. You may also obtain information including the two attachments to this letter, from our website at www.accplanning.org. Thank you in advance for your assistance in this matter.

Sincerely,


BRUCE W. MACDONALD, P.E.
Acting Chief, Programs Division

Attachment:

1. Scoping Meeting Brochure
2. Flyer



DEPARTMENT OF THE AIR FORCE
HEADQUARTERS AIR COMBAT COMMAND
LANGLEY AIR FORCE BASE, VIRGINIA

JUN 3 2008

Confederated Salish and Kootenai Tribe
PO Box 278
51383 Highway 93 North
Pablo, MT 59855

Dear Sir/Madam,

The United States Air Force (Air Force) is in the process of preparing an EIS to assess the potential environmental consequences of a proposal to expand and enhance the existing Powder River Complex (PRC) near Ellsworth Air Force Base (AFB) SD. The proposal would create the Powder River Training Complex (PRTC). The PRTC would more effectively use limited resources and finite flying hours by providing locally the realistic training needed by B-1 and B-52 aircrews flying from Ellsworth AFB SD and Minot AFB ND, respectively. This airspace proposal addresses the training and other limitations affecting the existing PRC training assets as they are currently configured.

The proposed action would restructure and reconfigure the existing Powder River Military Operations Areas (MOAs) and associated Air Traffic Control Assigned Airspaces (ATCAAs). The PRTC proposal would establish two air refueling routes, create additional low altitude MOA (500 feet Above Ground Level [AGL] up to, but not including, 18,000 feet above Mean Sea Level [MSL]) and high-altitude ATCAA (18,000-60,000 MSL) combinations in portions of South Dakota, North Dakota, Wyoming and Montana. The proposal would support additional ground-based assets to simulate threats and an increase in aircraft training flights, permit the use of training chaff and flares, and authorize supersonic flight above 10,000 AGL. Three action alternatives and a no-action alternative have currently been identified for analyses and are discussed in the attached meeting brochure (Atch 1).


As part of this Environmental Impact Analysis Process, the Air Force would like to consider your concerns and initiate Government-to-Government consultation regarding the proposed action. We are in the early stages of gathering information concerning previous archaeological and historic studies for the areas under the affected region. We would appreciate any assistance you could provide in identifying and retrieving this important information, as well as concerns you may have about the potential effects of the proposal on significant cultural resources. All or portions of the following locations have the potential of being affected by the proposal's overhead training airspace due to one or more of the alternatives: **Montana**—Crow and Northern Cheyenne Reservations and the counties of Big Horn, Carter, Custer, Fallon, Powder River, Rosebud, Treasure, and Yellowstone; **North Dakota**—Standing Rock Reservation and Adams, Billings, Bowman, Golden Valley, Grant, Hettinger, Morton, Sioux, Slope, and Stark counties; **South Dakota**—Standing Rock and Cheyenne River Reservations, and Butte, Corson, Harding, Lawrence, Meade, Pennington, Perkins, Ziebach counties; and **Wyoming**: Campbell, Crook, Sheridan, and Weston counties.

Global Power For America

The Air Force is committed to community outreach. Recognizing that open communication of issues is a critical element of the EIS process, the Air Force will host public meetings in communities underlying and/or adjacent to the proposed airspace as identified in the meeting flyer at attachment 2. The Air Force intends to coordinate public involvement for the purpose of Section 106 review under the NHPA with public involvement in the EIS prepared under the Environmental Impact Analysis Process. Meetings with public, agency, and Native American stakeholders during this scoping process will help identify the full range of reasonable alternatives, potential impacts, and key issues to be considered in the environmental impact analysis process.

To ensure the Air Force has sufficient time to consider your input in the preparation of the Draft EIS, please provide information and/or comments to Ms. Linda DeVine, HQ ACC/A7PP at the above address not later than August 4, 2008. If you have any specific questions about this proposal, please feel free to contact Ms. Linda DeVine at (757) 764-9434, or by electronic-mail at acc.prtc@langley.af.mil. You may also obtain information including the two attachments to this letter, from our website at www.accplanning.org. Thank you in advance for your assistance in this matter.

Sincerely,


BRUCE W. MACDONALD, P.E.
Acting Chief, Programs Division

Attachment:

1. Scoping Meeting Brochure
2. Flyer



DEPARTMENT OF THE AIR FORCE
HEADQUARTERS AIR COMBAT COMMAND
LANGLEY AIR FORCE BASE, VIRGINIA

JUN 3 2008

Fort Belknap Community Council
RR1, Box 66
Harlem, MT 59526

Dear Sir/Madam,

The United States Air Force (Air Force) is in the process of preparing an EIS to assess the potential environmental consequences of a proposal to expand and enhance the existing Powder River Complex (PRC) near Ellsworth Air Force Base (AFB) SD. The proposal would create the Powder River Training Complex (PRTC). The PRTC would more effectively use limited resources and finite flying hours by providing locally the realistic training needed by B-1 and B-52 aircrews flying from Ellsworth AFB SD and Minot AFB ND, respectively. This airspace proposal addresses the training and other limitations affecting the existing PRC training assets as they are currently configured.

The proposed action would restructure and reconfigure the existing Powder River Military Operations Areas (MOAs) and associated Air Traffic Control Assigned Airspaces (ATCAAs). The PRTC proposal would establish two air refueling routes, create additional low altitude MOA (500 feet Above Ground Level [AGL] up to, but not including, 18,000 feet above Mean Sea Level [MSL]) and high-altitude ATCAA (18,000-60,000 MSL) combinations in portions of South Dakota, North Dakota, Wyoming and Montana. The proposal would support additional ground-based assets to simulate threats and an increase in aircraft training flights, permit the use of training chaff and flares, and authorize supersonic flight above 10,000 AGL. Three action alternatives and a no-action alternative have currently been identified for analyses and are discussed in the attached meeting brochure (Atch 1).

As part of this Environmental Impact Analysis Process, the Air Force would like to consider your concerns and initiate Government-to-Government consultation regarding the proposed action. We are in the early stages of gathering information concerning previous archaeological and historic studies for the areas under the affected region. We would appreciate any assistance you could provide in identifying and retrieving this important information, as well as concerns you may have about the potential effects of the proposal on significant cultural resources. All or portions of the following locations have the potential of being affected by the proposal's overhead training airspace due to one or more of the alternatives: **Montana**—Crow and Northern Cheyenne Reservations and the counties of Big Horn, Carter, Custer, Fallon, Powder River, Rosebud, Treasure, and Yellowstone; **North Dakota**—Standing Rock Reservation and Adams, Billings, Bowman, Golden Valley, Grant, Hettinger, Morton, Sioux, Slope, and Stark counties; **South Dakota**—Standing Rock and Cheyenne River Reservations, and Butte, Corson, Harding, Lawrence, Meade, Pennington, Perkins, Ziebach counties; and **Wyoming**: Campbell, Crook, Sheridan, and Weston counties.


The Air Force is committed to community outreach. Recognizing that open communication of issues is a critical element of the EIS process, the Air Force will host public

Global Power For America

meetings in communities underlying and/or adjacent to the proposed airspace as identified in the meeting flyer at attachment 2. The Air Force intends to coordinate public involvement for the purpose of Section 106 review under the NHPA with public involvement in the EIS prepared under the Environmental Impact Analysis Process. Meetings with public, agency, and Native American stakeholders during this scoping process will help identify the full range of reasonable alternatives, potential impacts, and key issues to be considered in the environmental impact analysis process.

To ensure the Air Force has sufficient time to consider your input in the preparation of the Draft EIS, please provide information and/or comments to Ms. Linda DeVine, HQ ACC/A7PP at the above address not later than August 4, 2008. If you have any specific questions about this proposal, please feel free to contact Ms. Linda DeVine at (757) 764-9434, or by electronic-mail at acc.prtc@langley.af.mil. You may also obtain information including the two attachments to this letter, from our website at www.accplanning.org. Thank you in advance for your assistance in this matter.

Sincerely,


BRUCE W. MACDONALD, P.E.
Acting Chief, Programs Division

Attachment:

1. Scoping Meeting Brochure
2. Flyer



DEPARTMENT OF THE AIR FORCE
HEADQUARTERS AIR COMBAT COMMAND
LANGLEY AIR FORCE BASE, VIRGINIA

JUN 3 2008

Fort Peck Tribal Executive Board
PO Box 1027
501 Medicine Bear Road
Poplar, MT 59255

Dear Sir/Madam,

The United States Air Force (Air Force) is in the process of preparing an EIS to assess the potential environmental consequences of a proposal to expand and enhance the existing Powder River Complex (PRC) near Ellsworth Air Force Base (AFB) SD. The proposal would create the Powder River Training Complex (PRTC). The PRTC would more effectively use limited resources and finite flying hours by providing locally the realistic training needed by B-1 and B-52 aircrews flying from Ellsworth AFB SD and Minot AFB ND, respectively. This airspace proposal addresses the training and other limitations affecting the existing PRC training assets as they are currently configured.

The proposed action would restructure and reconfigure the existing Powder River Military Operations Areas (MOAs) and associated Air Traffic Control Assigned Airspaces (ATCAAs). The PRTC proposal would establish two air refueling routes, create additional low altitude MOA (500 feet Above Ground Level [AGL] up to, but not including, 18,000 feet above Mean Sea Level [MSL]) and high-altitude ATCAA (18,000-60,000 MSL) combinations in portions of South Dakota, North Dakota, Wyoming and Montana. The proposal would support additional ground-based assets to simulate threats and an increase in aircraft training flights, permit the use of training chaff and flares, and authorize supersonic flight above 10,000 AGL. Three action alternatives and a no-action alternative have currently been identified for analyses and are discussed in the attached meeting brochure (Atch 1).


As part of this Environmental Impact Analysis Process, the Air Force would like to consider your concerns and initiate Government-to-Government consultation regarding the proposed action. We are in the early stages of gathering information concerning previous archaeological and historic studies for the areas under the affected region. We would appreciate any assistance you could provide in identifying and retrieving this important information, as well as concerns you may have about the potential effects of the proposal on significant cultural resources. All or portions of the following locations have the potential of being affected by the proposal's overhead training airspace due to one or more of the alternatives: **Montana**—Crow and Northern Cheyenne Reservations and the counties of Big Horn, Carter, Custer, Fallon, Powder River, Rosebud, Treasure, and Yellowstone; **North Dakota**—Standing Rock Reservation and Adams, Billings, Bowman, Golden Valley, Grant, Hettinger, Morton, Sioux, Slope, and Stark counties; **South Dakota**—Standing Rock and Cheyenne River Reservations, and Butte, Corson, Harding, Lawrence, Meade, Pennington, Perkins, Ziebach counties; and **Wyoming**: Campbell, Crook, Sheridan, and Weston counties.

Global Power For America

The Air Force is committed to community outreach. Recognizing that open communication of issues is a critical element of the EIS process, the Air Force will host public meetings in communities underlying and/or adjacent to the proposed airspace as identified in the meeting flyer at attachment 2. The Air Force intends to coordinate public involvement for the purpose of Section 106 review under the NHPA with public involvement in the EIS prepared under the Environmental Impact Analysis Process. Meetings with public, agency, and Native American stakeholders during this scoping process will help identify the full range of reasonable alternatives, potential impacts, and key issues to be considered in the environmental impact analysis process.

To ensure the Air Force has sufficient time to consider your input in the preparation of the Draft EIS, please provide information and/or comments to Ms. Linda DeVine, HQ ACC/A7PP at the above address not later than August 4, 2008. If you have any specific questions about this proposal, please feel free to contact Ms. Linda DeVine at (757) 764-9434, or by electronic-mail at acc.prtc@langley.af.mil. You may also obtain information including the two attachments to this letter, from our website at www.accplanning.org. Thank you in advance for your assistance in this matter.

Sincerely,


BRUCE W. MACDONALE, P.E.
Acting Chief, Programs Division

Attachment:

1. Scoping Meeting Brochure
2. Flyer



DEPARTMENT OF THE AIR FORCE

HEADQUARTERS AIR COMBAT COMMAND
LANGLEY AIR FORCE BASE, VIRGINIA

JUN 3 2008

Spirit Lake Sioux Tribal Council
PO Box 359
Fort Totten, ND 58335

Dear Sir/Madam,

The United States Air Force (Air Force) is in the process of preparing an EIS to assess the potential environmental consequences of a proposal to expand and enhance the existing Powder River Complex (PRC) near Ellsworth Air Force Base (AFB) SD. The proposal would create the Powder River Training Complex (PRTC). The PRTC would more effectively use limited resources and finite flying hours by providing locally the realistic training needed by B-1 and B-52 aircrews flying from Ellsworth AFB SD and Minot AFB ND, respectively. This airspace proposal addresses the training and other limitations affecting the existing PRC training assets as they are currently configured.

The proposed action would restructure and reconfigure the existing Powder River Military Operations Areas (MOAs) and associated Air Traffic Control Assigned Airspaces (ATCAAs). The PRTC proposal would establish two air refueling routes, create additional low altitude MOA (500 feet Above Ground Level [AGL] up to, but not including, 18,000 feet above Mean Sea Level [MSL]) and high-altitude ATCAA (18,000-60,000 MSL) combinations in portions of South Dakota, North Dakota, Wyoming and Montana. The proposal would support additional ground-based assets to simulate threats and an increase in aircraft training flights, permit the use of training chaff and flares, and authorize supersonic flight above 10,000 AGL. Three action alternatives and a no-action alternative have currently been identified for analyses and are discussed in the attached meeting brochure (Atch 1).

As part of this Environmental Impact Analysis Process, the Air Force would like to consider your concerns and initiate Government-to-Government consultation regarding the proposed action. We are in the early stages of gathering information concerning previous archaeological and historic studies for the areas under the affected region. We would appreciate any assistance you could provide in identifying and retrieving this important information, as well as concerns you may have about the potential effects of the proposal on significant cultural resources. All or portions of the following locations have the potential of being affected by the proposal's overhead training airspace due to one or more of the alternatives: **Montana**—Crow and Northern Cheyenne Reservations and the counties of Big Horn, Carter, Custer, Fallon, Powder River, Rosebud, Treasure, and Yellowstone; **North Dakota**—Standing Rock Reservation and Adams, Billings, Bowman, Golden Valley, Grant, Hettinger, Morton, Sioux, Slope, and Stark counties; **South Dakota**—Standing Rock and Cheyenne River Reservations, and Butte, Corson, Harding, Lawrence, Meade, Pennington, Perkins, Ziebach counties; and **Wyoming**: Campbell, Crook, Sheridan, and Weston counties.


The Air Force is committed to community outreach. Recognizing that open communication of issues is a critical element of the EIS process, the Air Force will host public

Global Power For America

meetings in communities underlying and/or adjacent to the proposed airspace as identified in the meeting flyer at attachment 2. The Air Force intends to coordinate public involvement for the purpose of Section 106 review under the NHPA with public involvement in the EIS prepared under the Environmental Impact Analysis Process. Meetings with public, agency, and Native American stakeholders during this scoping process will help identify the full range of reasonable alternatives, potential impacts, and key issues to be considered in the environmental impact analysis process.

To ensure the Air Force has sufficient time to consider your input in the preparation of the Draft EIS, please provide information and/or comments to Ms. Linda DeVine, HQ ACC/A7PP at the above address not later than August 4, 2008. If you have any specific questions about this proposal, please feel free to contact Ms. Linda DeVine at (757) 764-9434, or by electronic-mail at acc.prtc@langley.af.mil. You may also obtain information including the two attachments to this letter, from our website at www.acclanning.org. Thank you in advance for your assistance in this matter.

Sincerely,


BRUCE W. MACDONALD, P.E.
Acting Chief, Programs Division

Attachment:

1. Scoping Meeting Brochure
2. Flyer